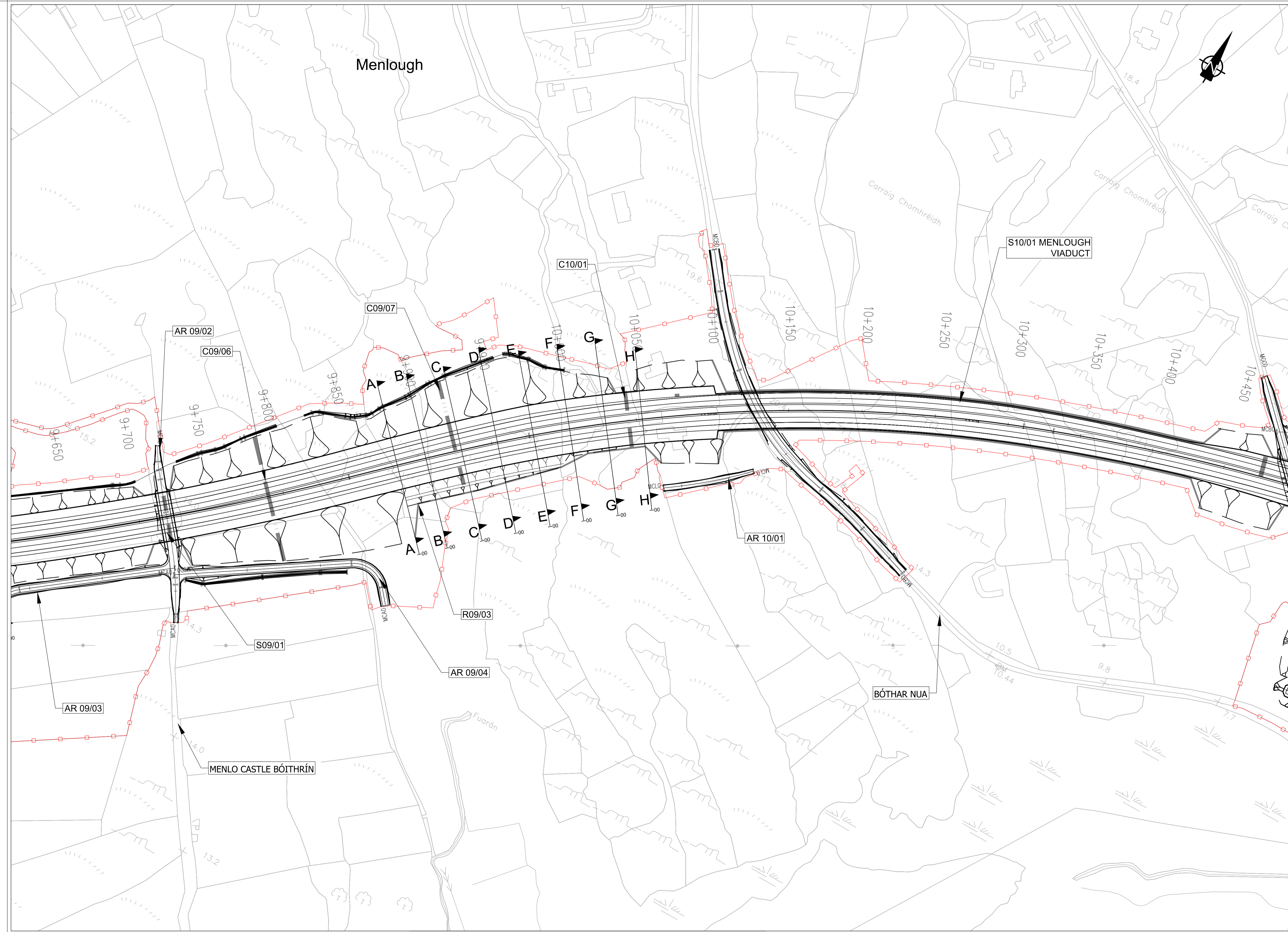


Appendix A.1.10

**Retaining Walls at Ch. 9+880
to Ch. 10+050 - Drawings**

A.1.10



FOR INFORMATION

- Legend:**
- Proposed Development Boundary
 - Proposed Road Geometry
 - Earthworks - Fill
 - Earthworks - Cut
 - Structure (S)
 - Proposed Retaining wall (R)
 - Proposed Mammal Underpass (C)
 - Proposed Culvert (C)
 - Proposed Attenuation Pond / Infiltration Basin / Wetlands
 - AR - Access Road
 - Cross Section Path

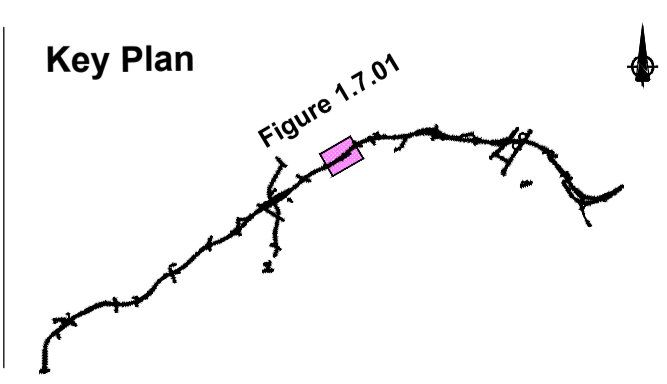
Son áireamh tá sonraíocht Shuirbhíreachtí Ordnáis Éireann arna aitéirgeadh faoi Cheadúnas OSI Uimh. 2010/19CCMA/Comhairle Contae na Gaillimhe. Sírtaonn aitéirgeadh neamhdáraithe cóipeacht Shuirbhíreachtí Ordnáis Éireann agus Rialtas na hÉireann. © Suirbhíreachtí Ordnáis Éireann, 2010.

© Suirbhíreachtí Ordnáis Éireann. Gach ceart ar chosaint. Uimhir cheadúnais 2010/19CCMA/Comhairle Contae na Gaillimhe.

Includes Ordnance Survey Ireland data reproduced under OSI Licence number 2010/19CCMA/Galway County Council. Unauthorised reproduction infringes Ordnance Survey Ireland and Government of Ireland copyright. © Ordnance Survey Ireland, 2010.

© Ordnance Survey Ireland. All rights reserved. Licence number 2010/19CCMA/Galway County Council.

Clients



Consultant

Corporate House
City East Business Park
Ballybrit, Galway, Ireland.

Tel +353 (0)91 460675
www.N6GalwayCity.ie
www.arup.ie

Job Title
N6 Galway City Ring Road

Scale
1:2500 @ A3

Date
August 2019

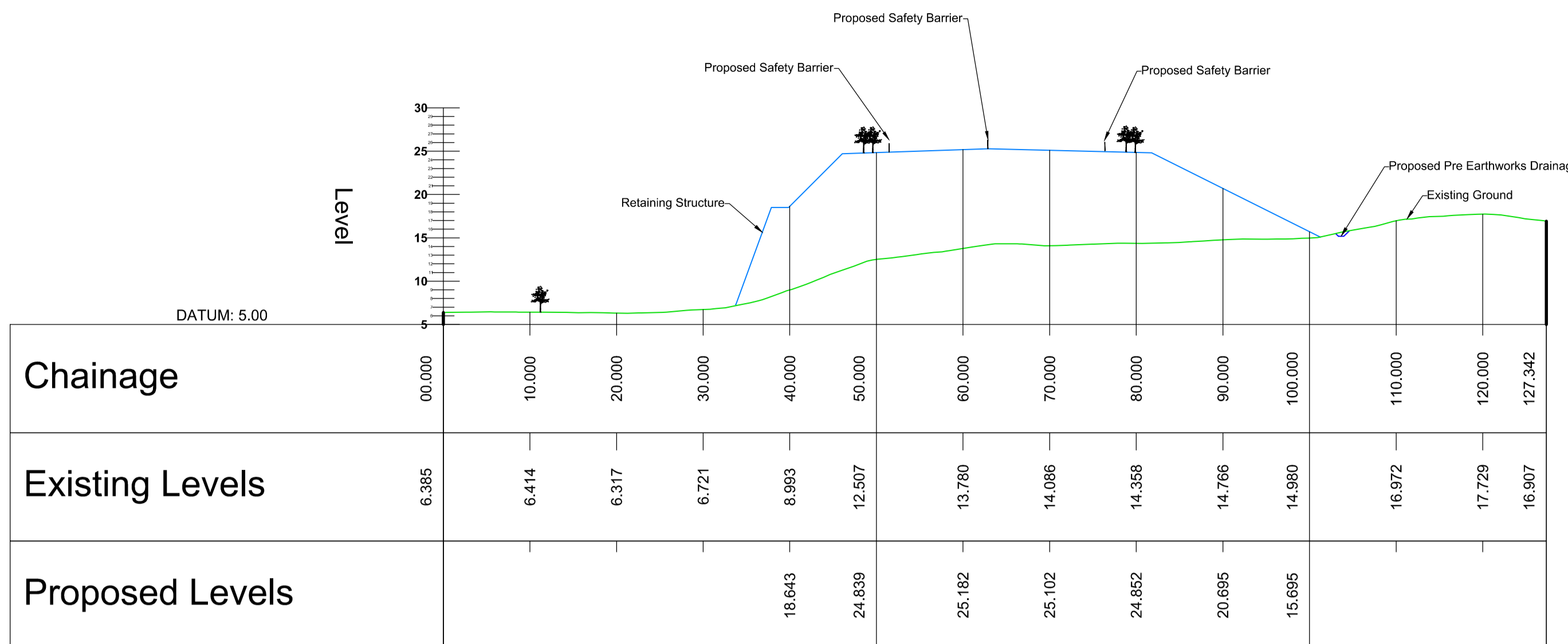
Issue	Date	By	Chkd	Appd
I1	30/08/2019	KJ	MH	EMC

Drawing Title
Retaining Wall R09/03 @ Menlough
Plan Layout
Sheet 1 of 3

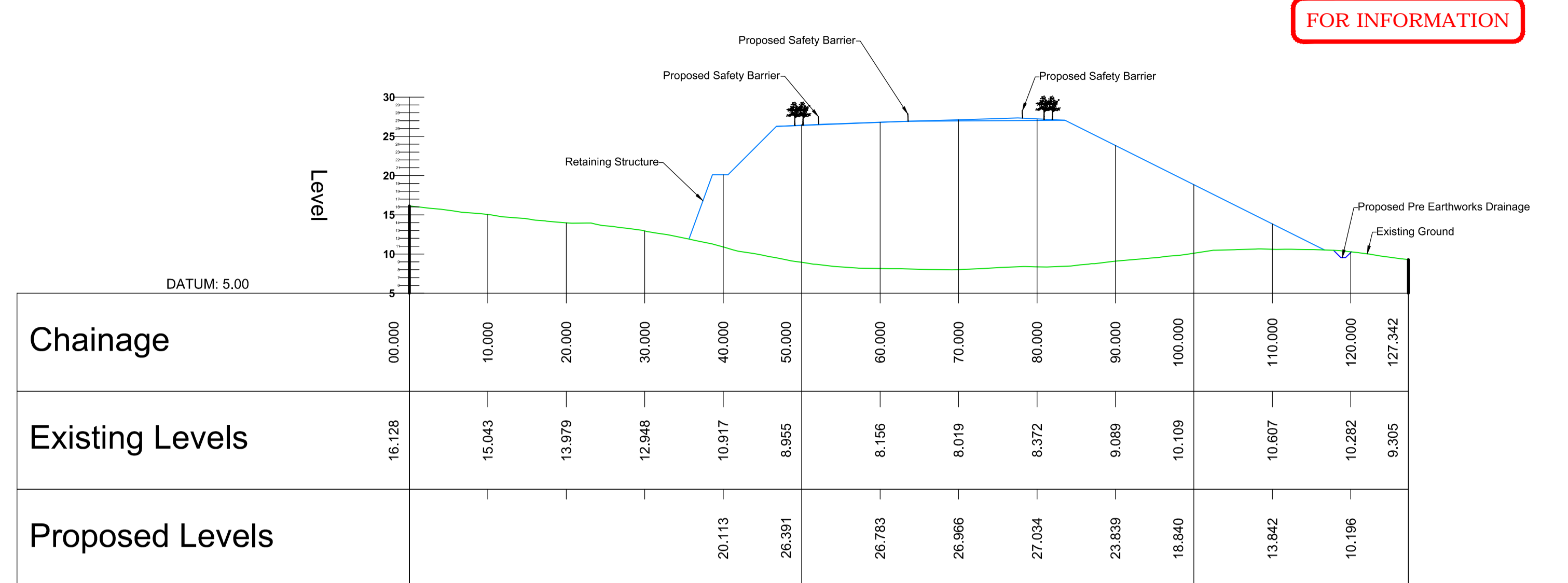
Drawing Status
For Information

Job No 233985	Drawing No Figure 1.7.01	Issue 11
-------------------------	------------------------------------	--------------------

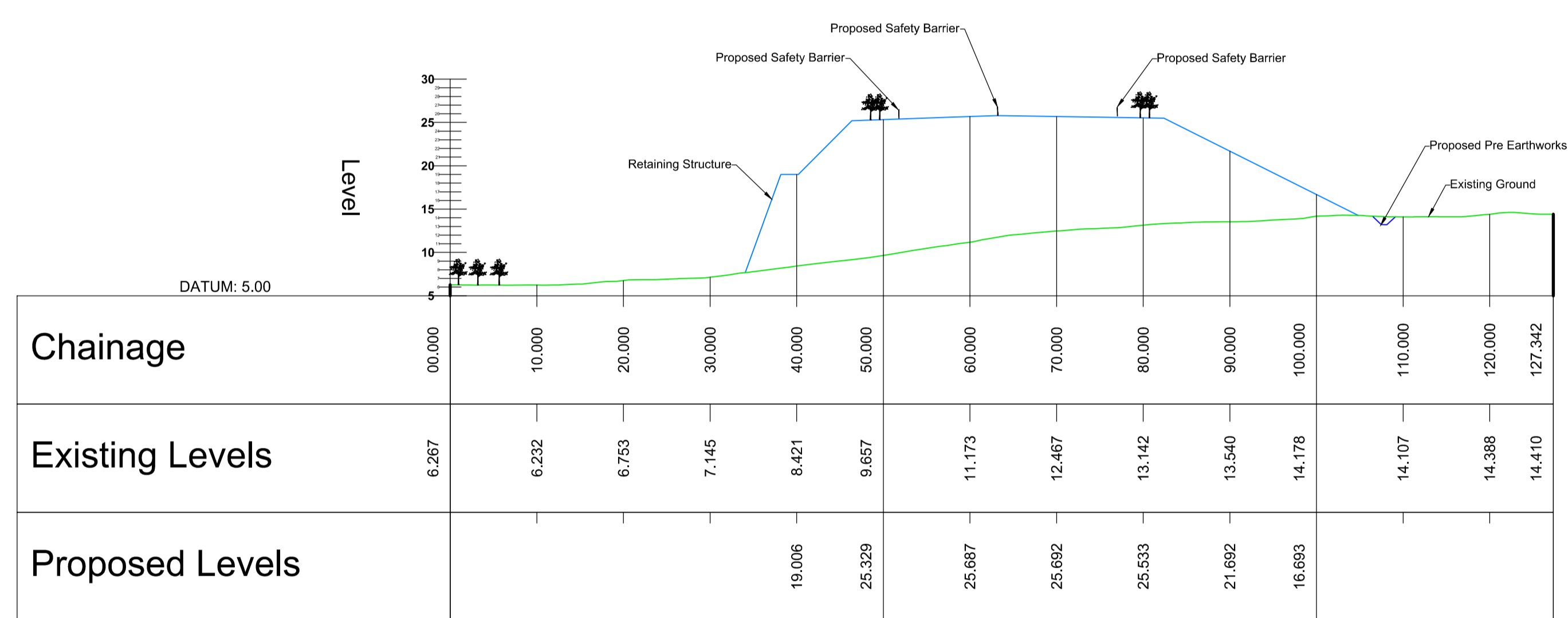
FOR INFORMATION



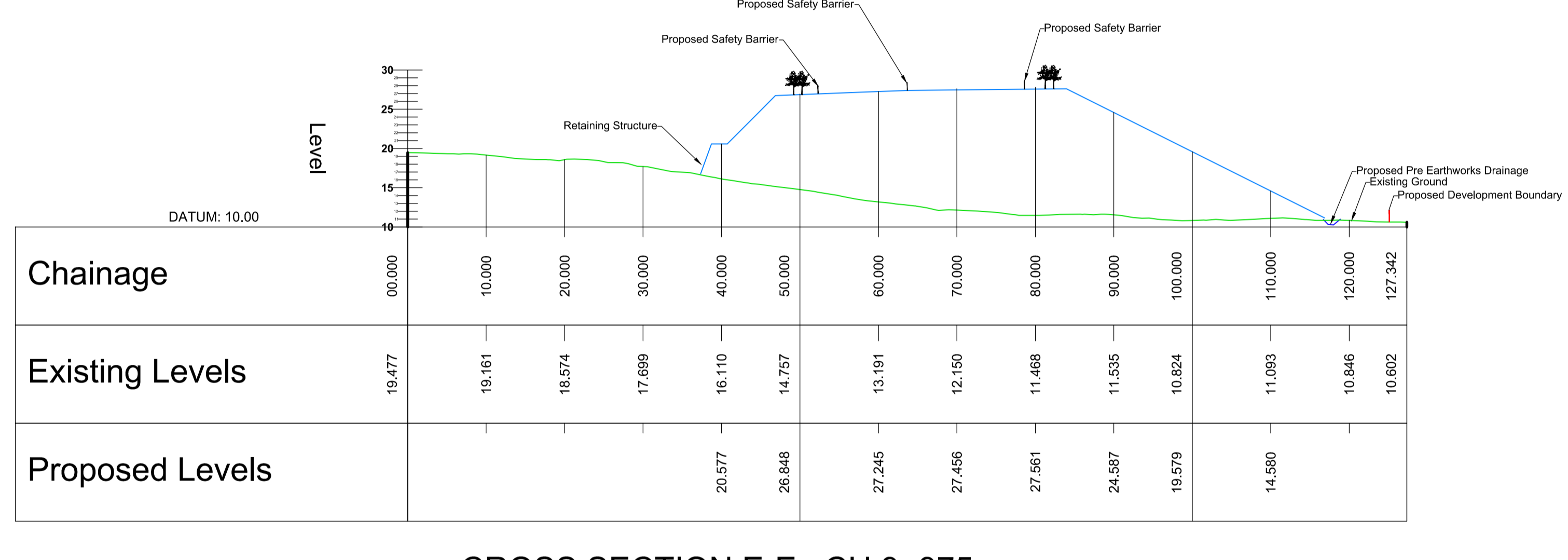
CROSS SECTION A-A : CH 9+880



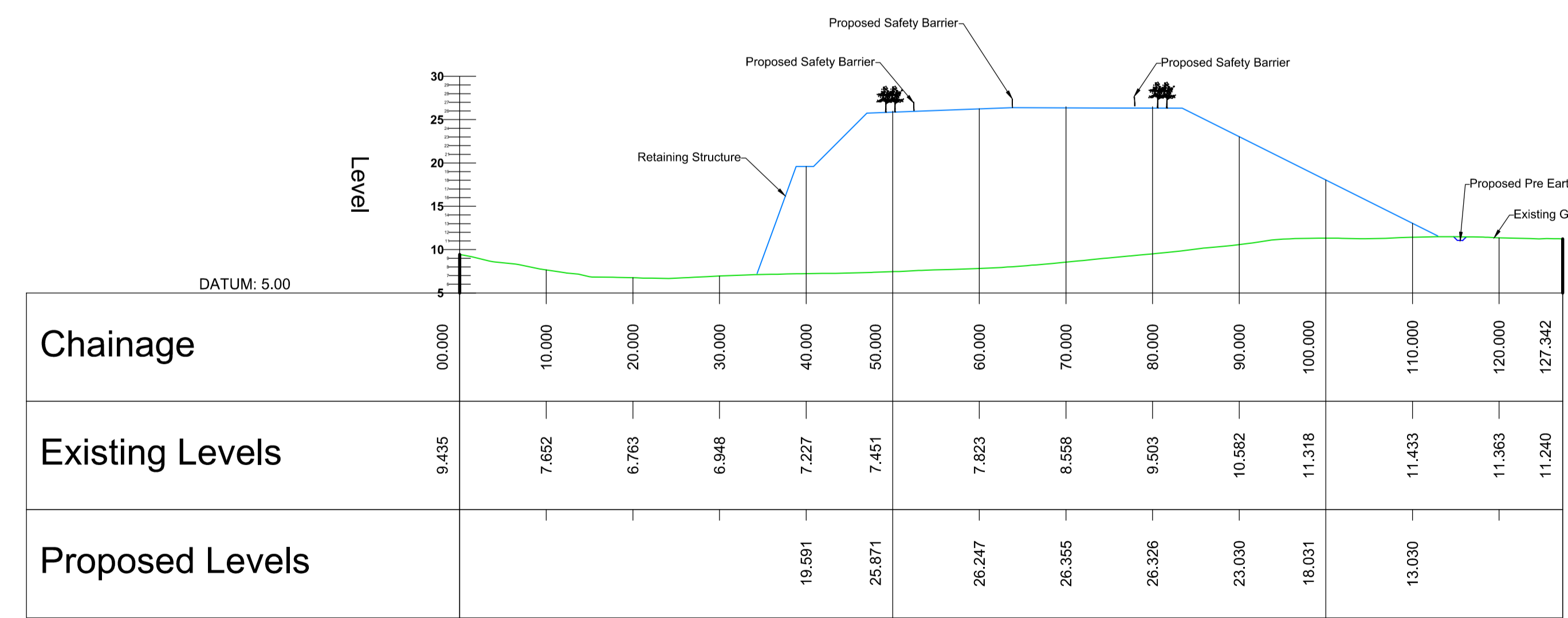
CROSS SECTION D-D : CH 9+950



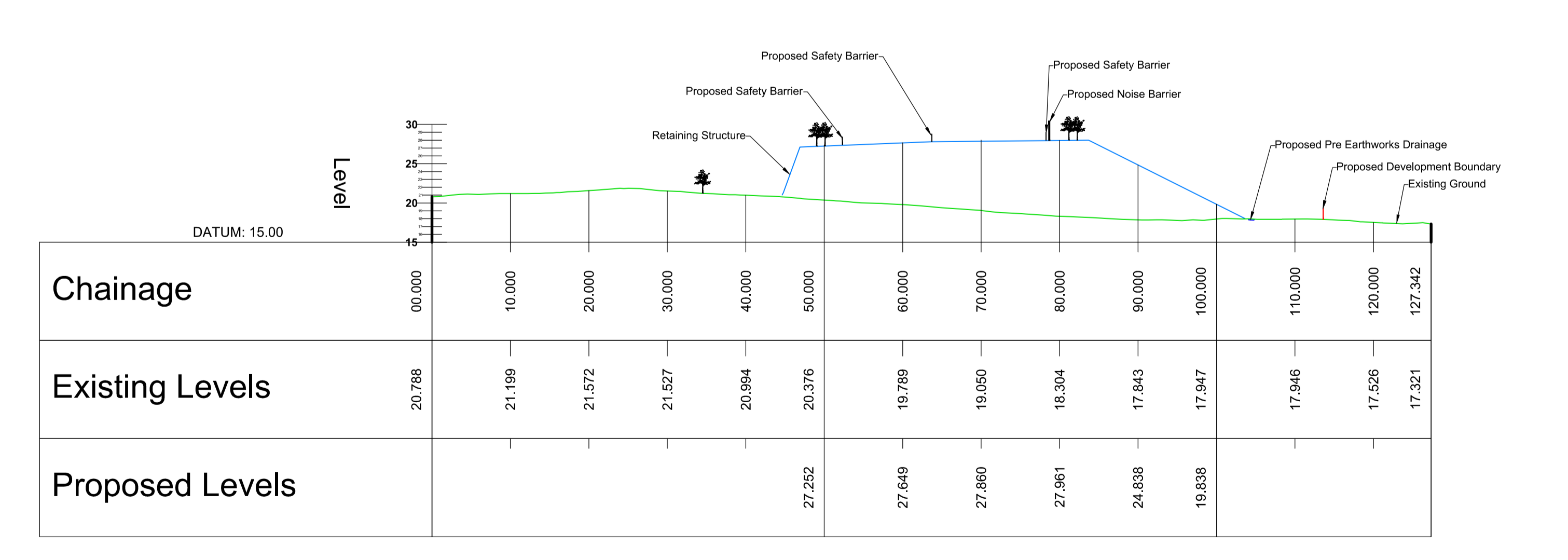
CROSS SECTION B-B : CH 9+900



CROSS SECTION E-E : CH 9+975



CROSS SECTION C-C : CH 9+925



CROSS SECTION F-F : CH 10+000

San áireamh tá sonraíocht Shuirbhíreachtú Ordnáis Éireann arna áitirgeadh faoi Cheadúnas OSI Uimh. 2010/19CCMA/Comhairle Contae na Gaillimhe. Sárú ar áitirgeadh neamhdáraithe cóipeacht Shuirbhíreachtú Ordnáis Éireann agus Rialtas na hÉireann. © Suirbhíreachtú Ordnáis Éireann, 2010.

Includes Ordnance Survey Ireland data reproduced under OSI Licence number 2010/19CCMA/Galway County Council. Unauthorised reproduction infringes Ordnance Survey Ireland and Government of Ireland copyright. © Ordnance Survey Ireland, 2010.

© Ordnance Survey Ireland. All rights reserved. Licence number 2010/19CCMA/Galway County Council.

Clients

Key Plan

Consultant

Corporate House
City East Business Park
Ballybrit, Galway, Ireland.

Tel +353 (0)91 460675
www.N6GalwayCity.ie
www.arup.ie

Job Title
N6 Galway City Ring Road

Scale
1:1000 @ A3

Date
August 2019

I1	30/08/2019	KJ	MH	EMC
Issue	Date	By	Chkd	Appd

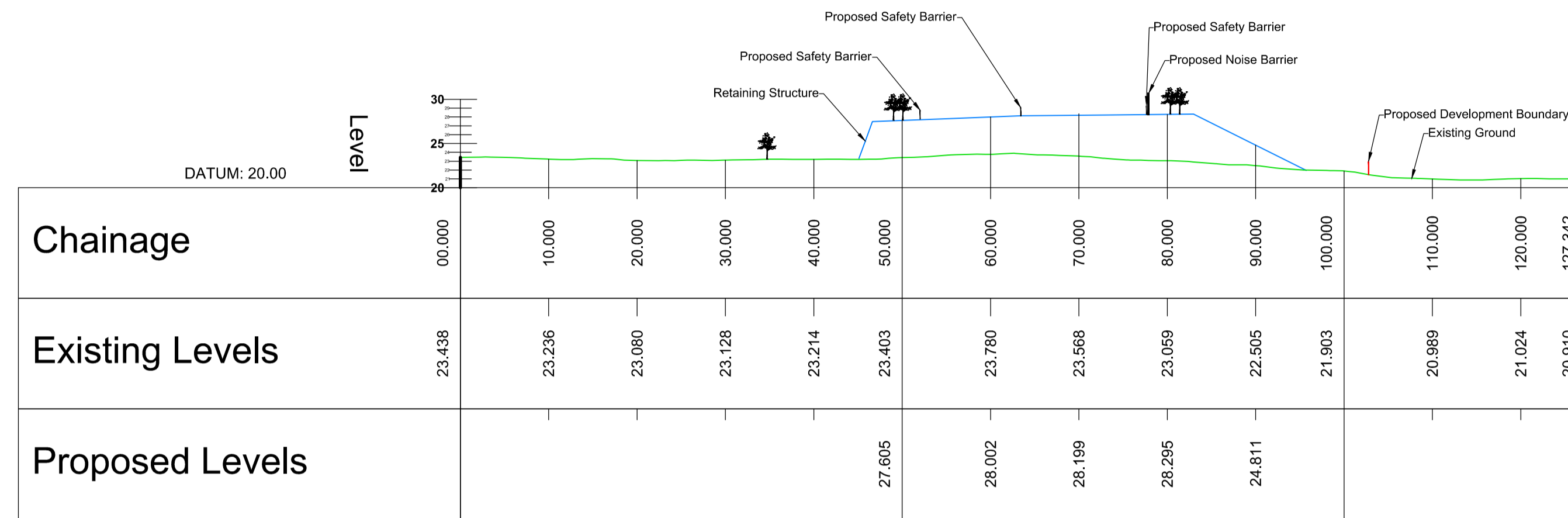
Drawing Title
Retaining Wall R09/03 @ Menlough

Cross Sections
Sheet 2 of 3

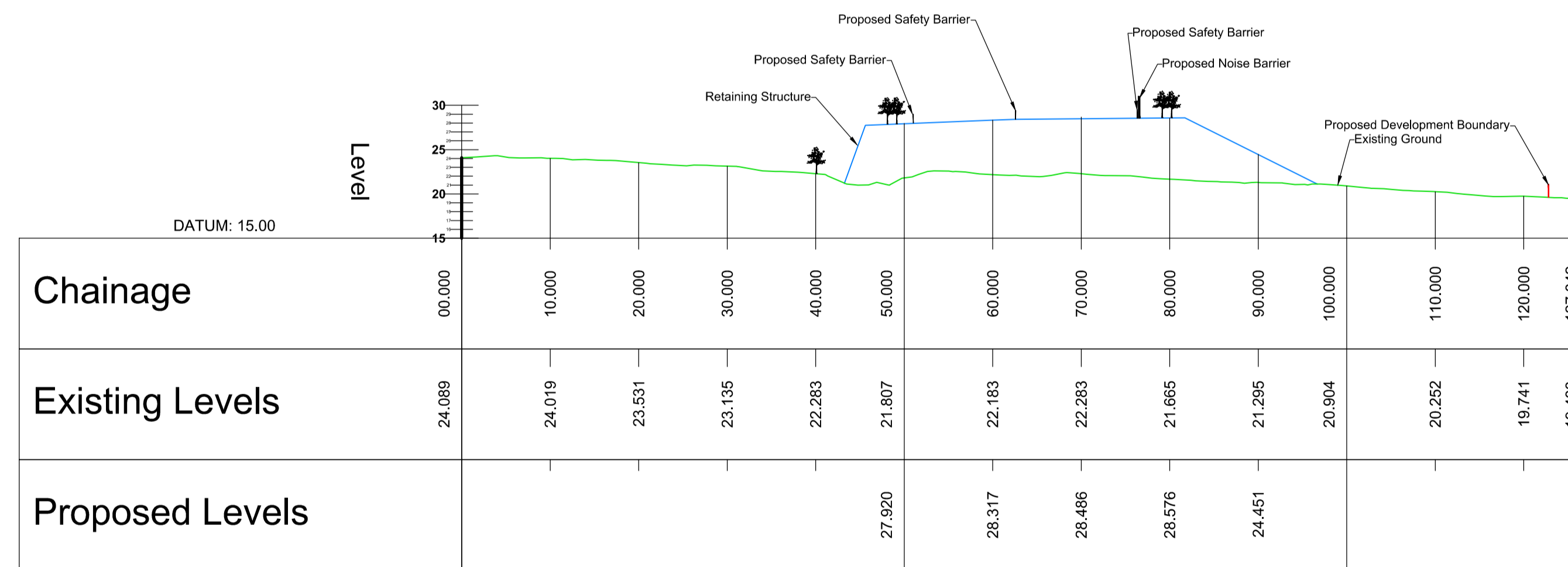
Drawing Status

For Information

Job No	Drawing No	Issue
233985	Figure 1.7.02	11



CROSS SECTION G-G : CH 10+025



CROSS SECTION H-H : CH 10+050

San áireamh tá sonraíocht Shuirbhéireacht Ordnáis Éireann arna áitirgeadh faoi Cheadúnas OSI Umh. 2010/19CCMA/Comhairle Contae na Gaillimhe. Sírúinn áitirgeadh neamhdáraithe cóipeacht Shuirbhéireacht Ordnáis Éireann agus Rialtas na hÉireann. © Suirbhéireacht Ordnáis Éireann, 2010.

© Suirbhéireacht Ordnáis Éireann. Gach ceart ar chosaint.
Umhír cheadúnais 2010/19CCMA/Comhairle Contae na Gaillimhe.

Includes Ordnance Survey Ireland data reproduced under OSI Licence number 2010/19CCMA/Galway County Council.
Unauthorised reproduction infringes Ordnance Survey Ireland and Government of Ireland copyright. © Ordnance Survey Ireland, 2010.

© Ordnance Survey Ireland. All rights reserved. Licence number 2010/19CCMA/Galway County Council.

Clients

Key Plan

Consultant

Corporate House
City East Business Park
Ballybrit, Galway, Ireland.

Tel +353 (0)91 460675
www.N6GalwayCity.ie
www.arup.ie

Job Title
N6 Galway City Ring Road

Scale
1:1000 @ A3

Date:
August 2019

I1	30/08/2019	KJ	MH	EMC
Issue	Date	By	Chkd	Appd

Drawing Title
Retaining Wall R09/03 @ Menlough

Cross Sections
Sheet 3 of 3

Drawing Status

For Information

Job No	Drawing No	Issue
233985	Figure 1.7.03	11